

Route 308

Updated: December 2011

Kodachrome Basin State Park

*(A) Approved by the Transportation Commission July 28, 1972.

Added Kodachrome Basin State Park Road to State Highway System.

1973 Legislature Description:

From a local road at the south boundary of Kodachrome Basin State Park northerly to the proposed campsites.

1983 Legislature: Description remains the same.

1985 Legislature: Description remains the same.

1986 Legislature: Description remains the same.

1987 Legislature: Description remains the same.

1988 Legislature: Description remains the same.

1990 Legislature: Description remains the same.

1992 Legislature: Description remains the same.

1993 Legislature: Description remains the same.

1994 Legislative Description:

From a local road at the south boundary of Kodachrome Basin State Park northerly to where pavement ends and one way traffic begins.

1995 Legislature: Description remains the same.

1996 Legislature: Description remains the same.

1997 Legislature: Description remains the same.

1998 Legislature: Description remains the same.

1999 Legislature: Description remains the same.

2000 Legislature: Description remains the same.

2001 Legislature: Description remains the same.

2002 Legislature: Description remains the same.

*(B). Commission Action March 21, 2003.

Deleted in its entirety from the State Highway System.

* Refers to Resolution index page following.

Route 308

COUNTY/VOLUME & RESOLUTION NUMBER

A. Kane Co. 4/40

B. Kane Co. 11/1

DESCRIPTION OF RESOLUTION CHANGE

- | | |
|-----------------|---|
| (A). Addition - | Added Kodachrome Basin State Park Road to State System of Highways. |
| (B). Deletion - | Deleted SR-308 in its entirety from the State Highway System. |

SR-308

Kane County
40

R E S O L U T I O N

State Route 308

w
PL-7

WHEREAS, Section 63-11-20, Utah Code Annotated, 1953, as amended, relates that: "All roads connecting state parks with federal, state or county highways or city streets where the title thereto is in the state are parts of the state highway system and are to be maintained by the state. The state road commission is authorized to construct and maintain roads within state parks subject to approval of locations and design by the commission through its director", and

WHEREAS, it is the desire of the Utah State Road Commission and the Utah State Division of Parks and Recreation to define responsibility for the administration of roads at state parks, and

WHEREAS, it is agreed between the State Road Commission and the State Division of Parks and Recreation that certain roads meet the criteria set forth in Section 63-11-20, UCA, 1953, as amended, and

WHEREAS, those roads at state parks that are part of the State System of Highways should be identified by a number.

NOW THEREFORE, in accordance with Section 63-11-20, UCA, 1953, as amended, it is hereby resolved as follows:

That the roadway from a Kane County road at the south boundary of Kodachrome Basin State Park northerly to the proposed campsites, a distance of 1.76 + - miles, be identified as State Route 308,

That the portion of State Collector Road 95 within Kodachrome Basin State Park be deleted from the State Collector Road System, as the Utah Code supersedes the designation of the roadway,

That the maps attached illustrating the action taken herewith and the location of Kodachrome Basin State Park be hereby incorporated as a part of this submission.

Dated this 7th 8th day of July, 1972.

RESOLUTION
State Route 308
Page 2

STATE ROAD COMMISSION OF UTAH

Henry H. Church
Chairman

B. L. Hunter
Vice-Chairman

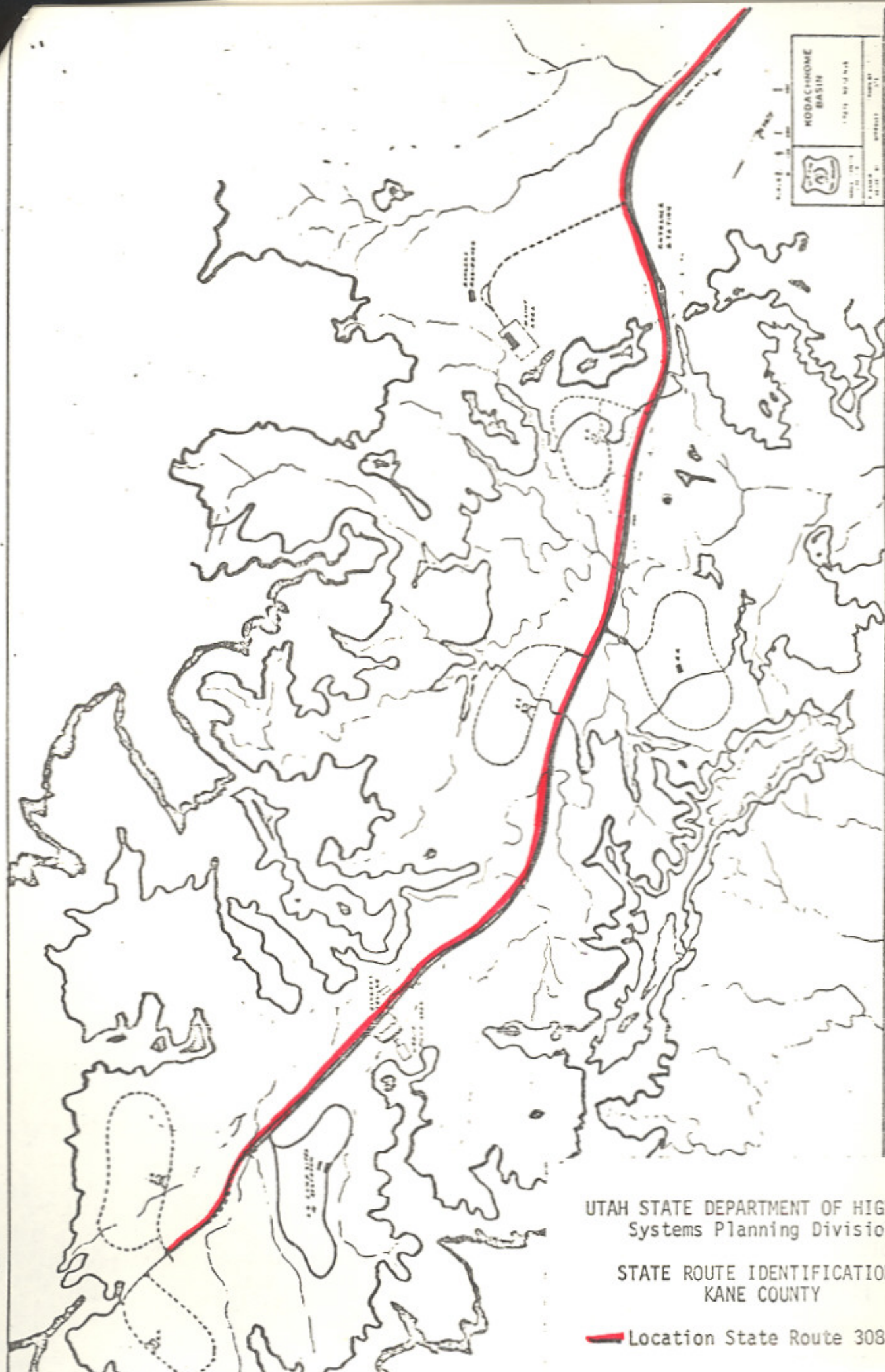
Frank Hatch
Commissioner

Paul P. ...
Commissioner

Wm. H. ...
Commissioner

ATTEST:

Ralph C. ...
acting Secretary



KODACHROME
BASIN

UTAH STATE DEPARTMENT OF HIGHWAYS

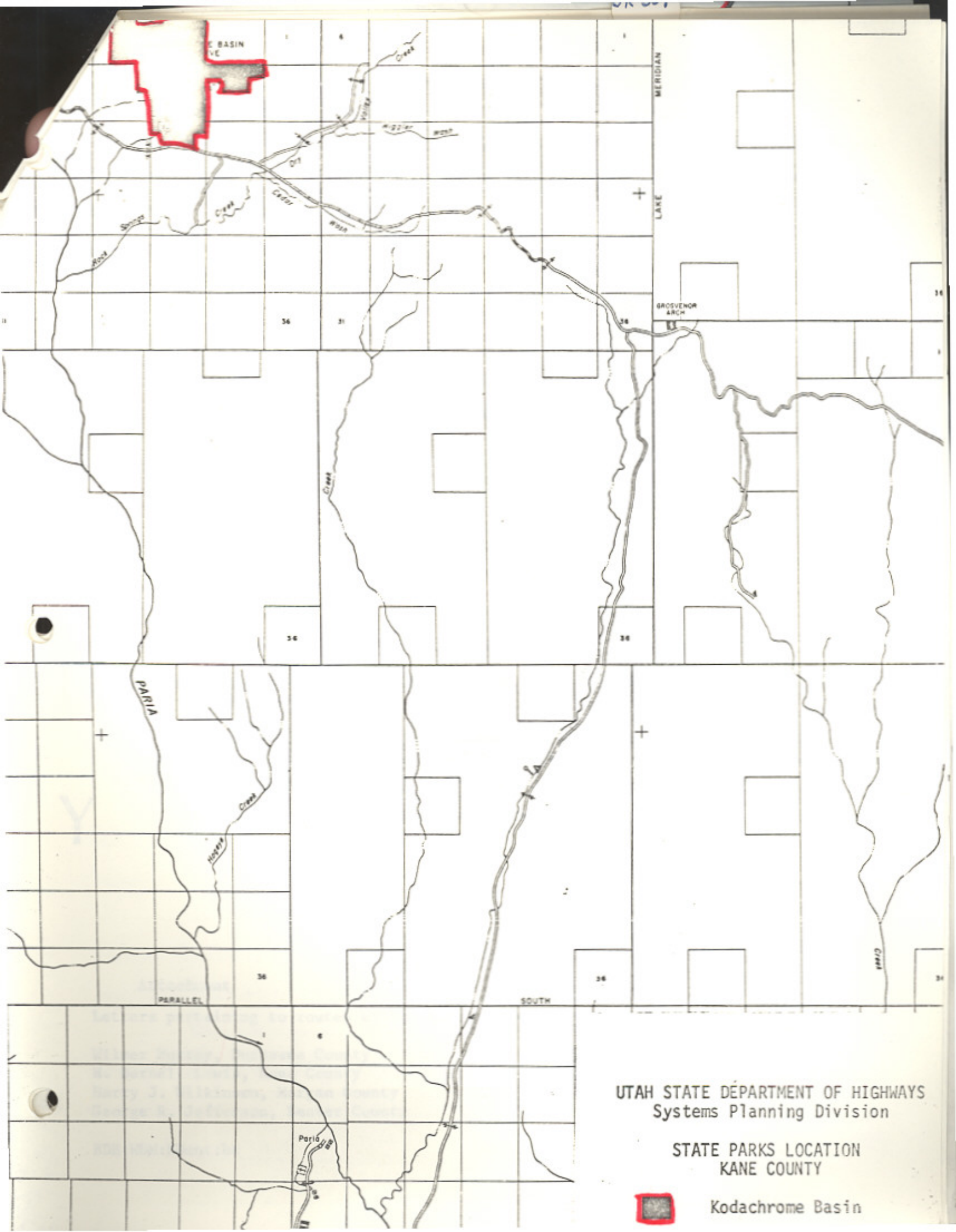
1963

SCALE 1" = 1 MILE

UTAH STATE DEPARTMENT OF HIGHWAYS
Systems Planning Division

STATE ROUTE IDENTIFICATION
KANE COUNTY

— Location State Route 308



C BASIN
VE

MERIDIAN
LAKE

GROSVENOR
ARCH

PARIA

PARALLEL

SOUTH

UTAH STATE DEPARTMENT OF HIGHWAYS
Systems Planning Division

STATE PARKS LOCATION
KANE COUNTY



Kodachrome Basin

UTAH STATE DEPARTMENT OF HIGHWAYS

bc: Howard B. Leatham, Engineer for Planning & Programming

Same letter sent to: Mr. Norman V. Hancock, Chief, Game Management Sec., S.L.C.

Information sent to: District Engineers #1 Bert Taylor, #3 William D. Hurley,
 District #4 James Deaton, #5 C. V. Anderson, #6 Edwin Lovelace

Jerry Fenn	Maurice Richey	Ellen Wandell	Charles Bertolina
Ralph Murdock	Clarence Stephens	Harold Brown	Jim West
Dean Steed	Evelyn Crill	Ray Behling	Don Jensen
Porter M. Gooch	Wallace Liddle	Bonnie Garcia	Clarence Bywater
Keith Rosevear	David Sargent	John W. Homer	Ken Riddle
Robert Walsh	David Kennison	Chauncey Powis	Winston Neiman
Lillian Witkowski	Robin Hood	E. Paul Gilgen	Robert Weadon
Mary Decker	Ezra Christensen	Bert Kros	Steve Lawson
Howard Richardson			

August 4, 1972

Mr. Harold J. Tippetts, Director
 Parks and Recreation Division
 1596 West North Temple Street
 Salt Lake City, Utah 84104

Dear Mr. Tippetts:

Subject: State Park Roads 305, 306, 307, 308, 309, 310, 311 and 312
 in Utah

Effective July 28, 1972, the State Road Commission of Utah adopted resolutions to identify those roadways described in the attached resolutions as a part of the State System of Highways.

Attached are copies of the resolutions and location maps.

Very truly yours,

L. R. Jester, P.E.
 Chief, Systems Planning Div.

Attachment

Letters pertaining to routes within their county were sent to:

- | | |
|------------------------------------|-------------------------------------|
| Wilmer Murray, Duchesne County | Gardell Snow, Emery County |
| H. Bernell Lewis, Kane County | M. Truman Bowler, Washington County |
| Harry J. Wilkinson, Morgan County | Don E. Chase, Box Elder County |
| George R. Jefferson, Beaver County | |

RESOLUTION

Deletion of State Highway SR-308 Transfer to Kane County

WHEREAS, Sections 72-4-102, 72-4-103, 72-4-104 of the Utah Code Annotated 1953, as amended, authorize the Transportation Commission to approve deletions from the state highway system between general sessions of the state Legislature; and

WHEREAS, Kane County Officials having requested the Utah Department of Transportation transfer roadway residing as SR-308 described herein, to be placed under the maintenance and jurisdictional responsibility of Kane County, and

WHEREAS, SR-308 consists of a short segment of roadway adjacent to other county roads as well as being isolated from other roadways defined on the State System of Highways, and

WHEREAS, The Region Four Director, along with the appropriate staff of the Program Development Division, reviewing the criteria for state highways and the request of the duly appointed officials of Kane County, concur with the request to transfer maintenance and jurisdictional responsibilities to Kane County.

NOW THEREFORE, be it resolved as follows:

1. SR-308 in its entirety legally described as follows (From a local road at the south boundary of Kodachrome Basin State Park northerly to where pavement ends and one way traffic begins), a distance of 2.140 plus or minus miles and depicted in Exhibit "A" be deleted from the state highway system and placed under the jurisdictional responsibility of Kane County.
2. By this action the Utah Department of Transportation abandons any and all interest of the aforementioned roadway defined in statement 1.
3. The afore-mentioned roadway will remain functionally classified as a local road and Kane County's class "C" road funding will increase 2.140 plus or minus miles.
4. The aforementioned transfer will become effective upon passage by the Utah Transportation Commission.
5. The accompanying Letter, Memorandum and Exhibit "A" will be made part of this resolution.

Delete
SR-308

11-1

Page 2

Deletion of State Highway

SR-308

Transfer to Kane County

Dated on this 21st day of March 2003

UTAH TRANSPORTATION COMMISSION

[Signature]
Chairman

[Signature]
Vice Chairman

Commissioner

[Signature]
Commissioner

[Signature]
Commissioner

[Signature]
Commissioner

[Signature]
Commissioner

Attest: [Signature]
Secretary

Delete
SR-308
Kane

11-1



January 27, 2003

Dal Hawks
Utah Department of Transportation
1345 South 350 West
Richfield, UT 84701

Dear Mr. Hawks,

This letter is to formally request the transfer of SR-308 from the Utah Department of Transportation to Kane County.

Please let us know if you require anything else from the County

Sincerely,

Ray Spencer
Commission Chair

cc: Tom Shakespeare

RS/kg

Memorandum

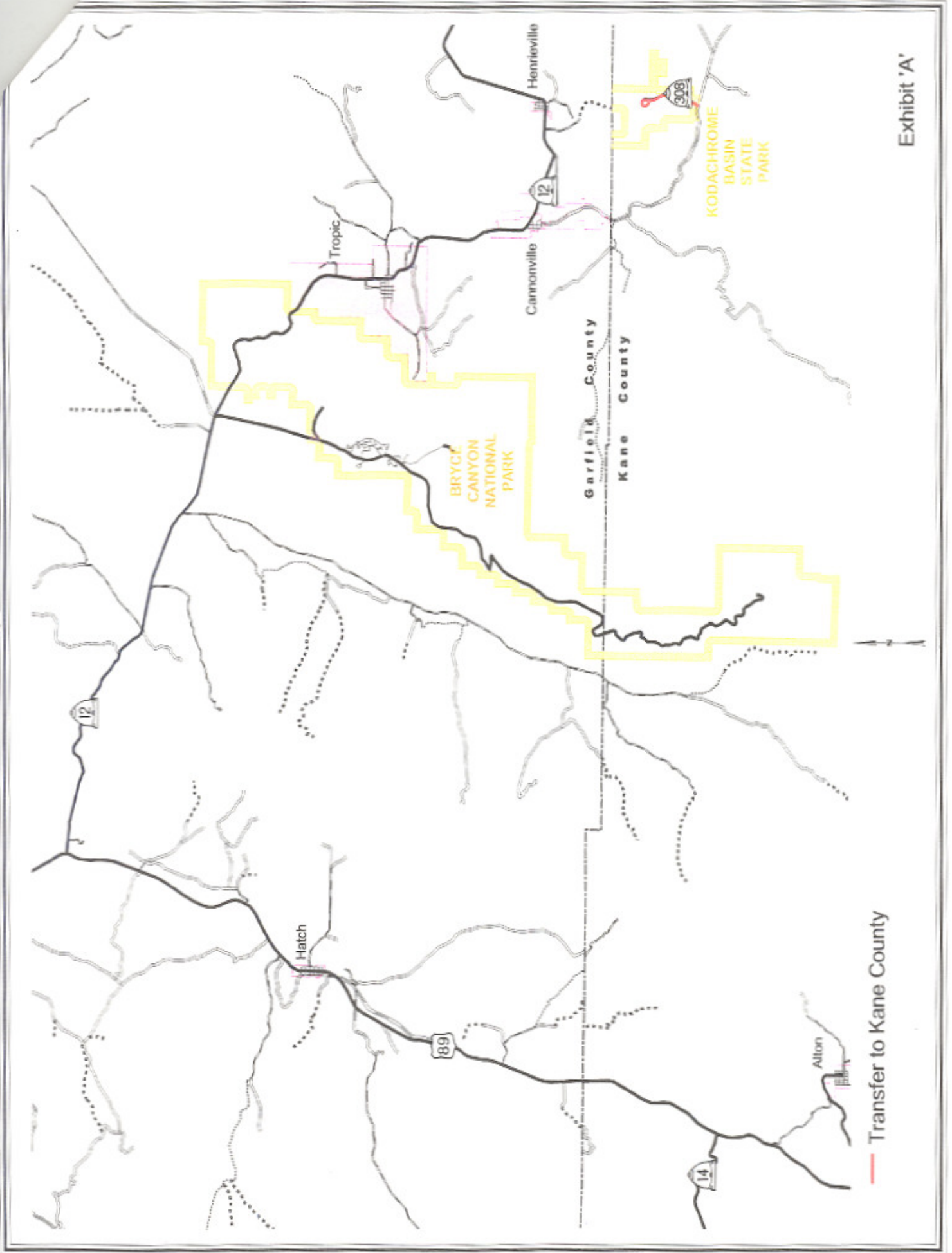
UTAH DEPARTMENT OF TRANSPORTATION

DATE: January 29, 2003
TO: Max Ditlevsen *1/29/03*
Program Development Director
FROM: Dal Hawks *Dal Hawks*
Region 4 Director
SUBJECT: Transfer of SR-308 to Kane County

Attached is a request from Kane County to transfer State Route 308 from UDOT to the county. The Richfield District office and Region 4 support this request. The road is a short segment that is part of Kodachrome State Park. The road is isolated from the rest of our state system, and is adjacent to other county roads.

Please initiate the process of formally transferring the road to Kane County. Our District and Region offices will be available to provide any additional information that may be necessary.

cc: Ross Christensen
Kane County



— Transfer to Kane County

Exhibit 'A'